

Milestone 1 Inclusive List

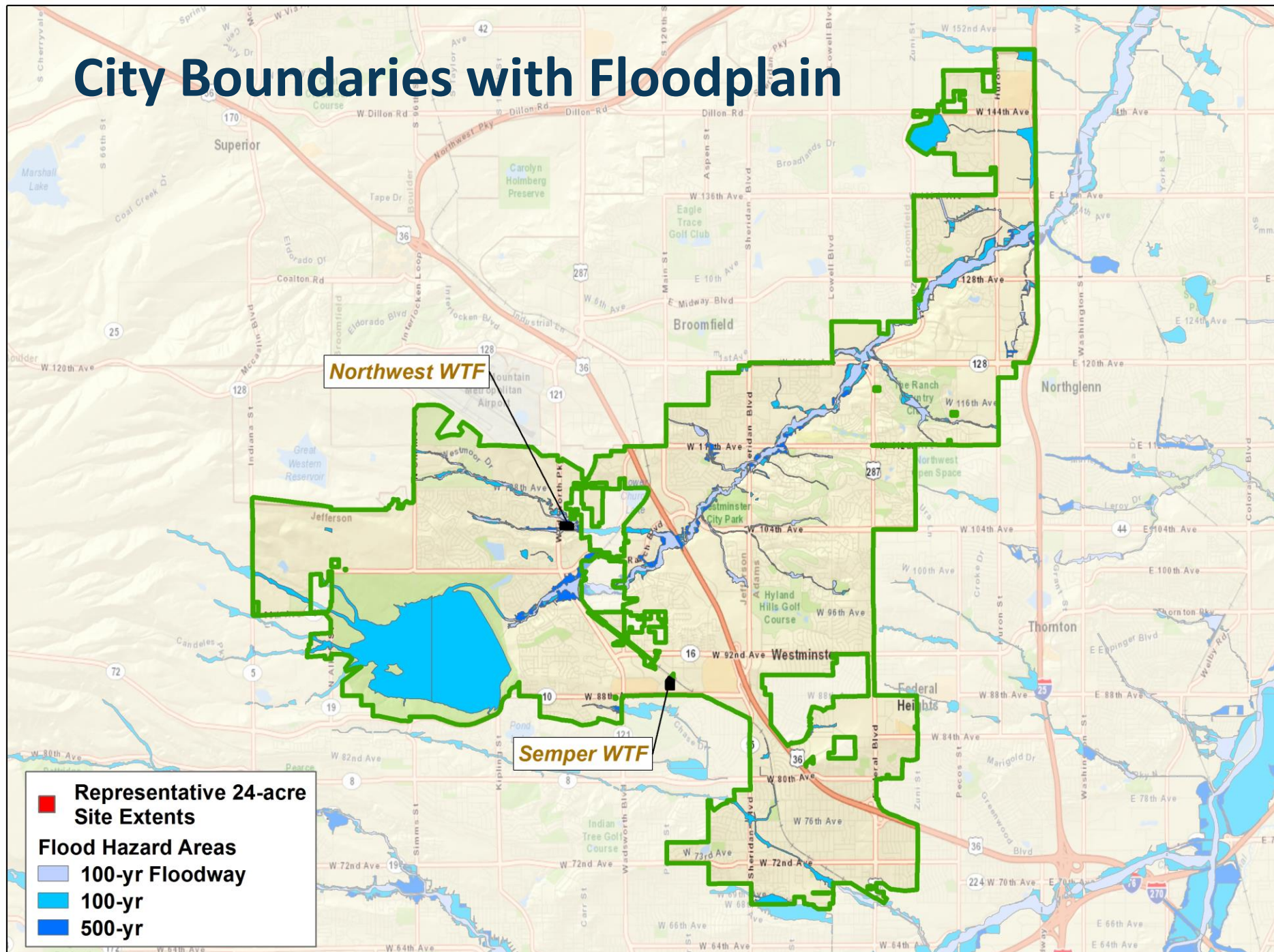
Long list of 50+ sites identified by:

- Minimum Size
- Outside of Floodplain

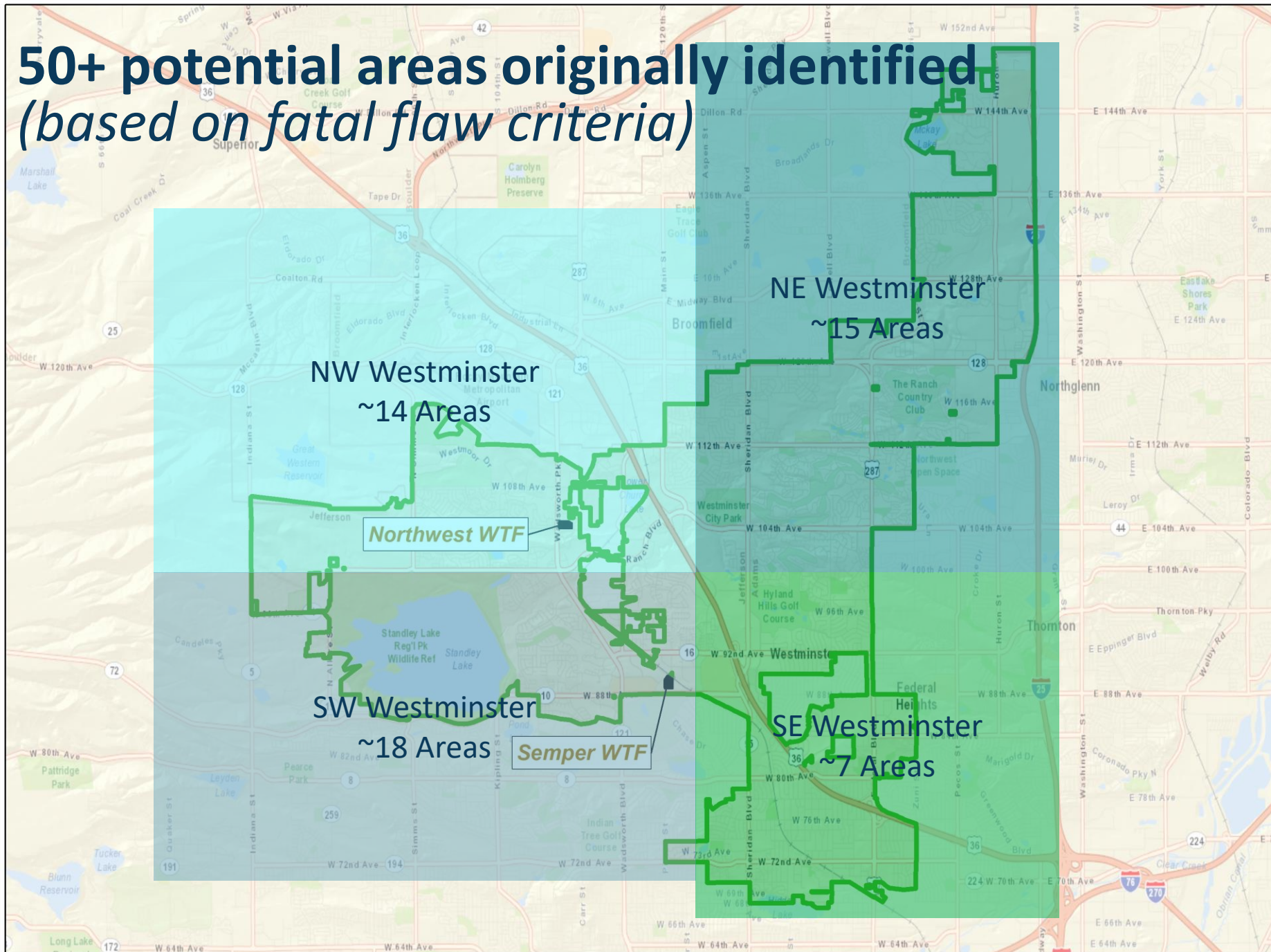
Technical Criteria

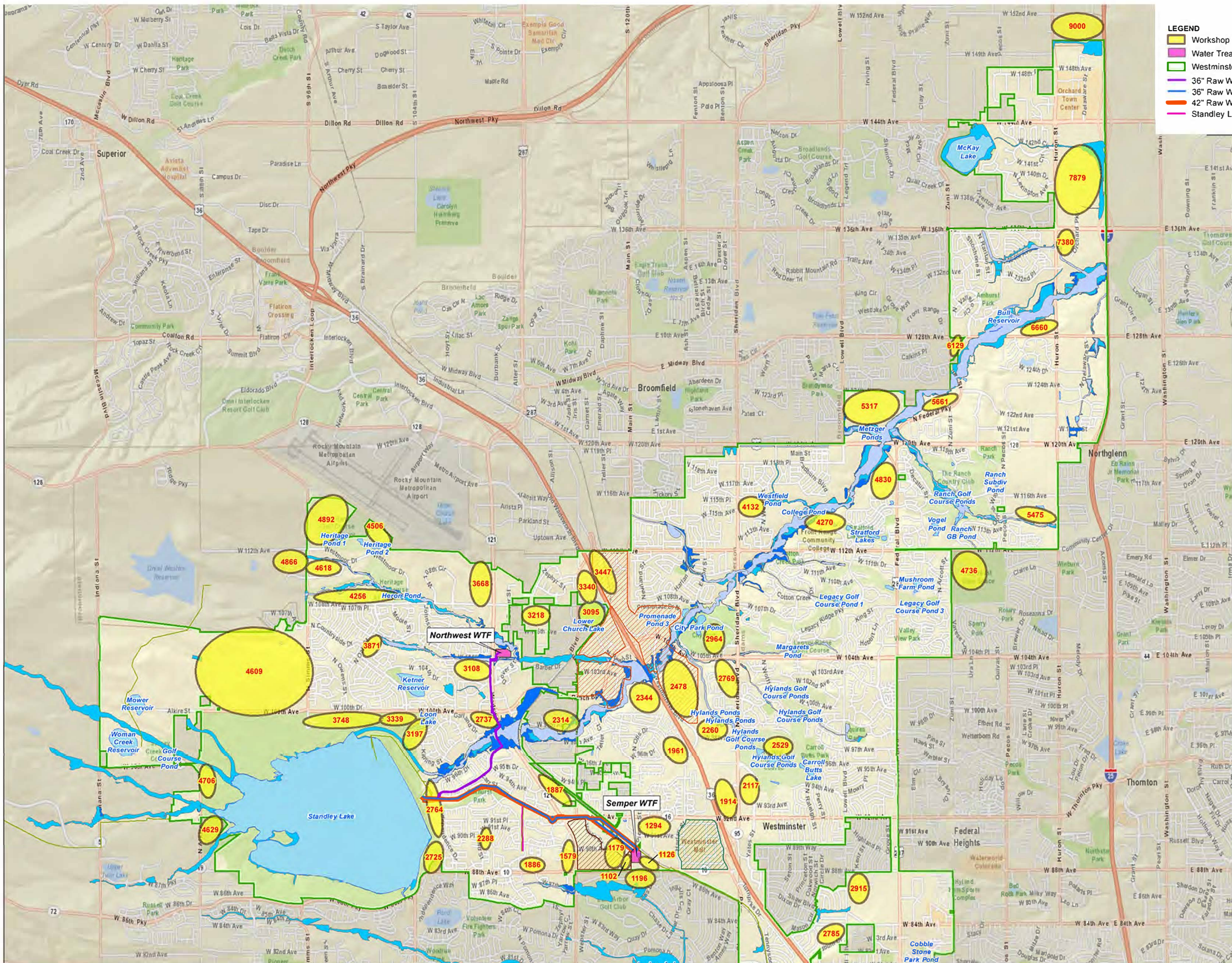
- **Fatal Flaw - Inclusive list of 50+ Sites Identified by:**
 - 24 acre minimum (20 acre plant/4 acre buffer)
 - Beyond 100-year floodplain

City Boundaries with Floodplain



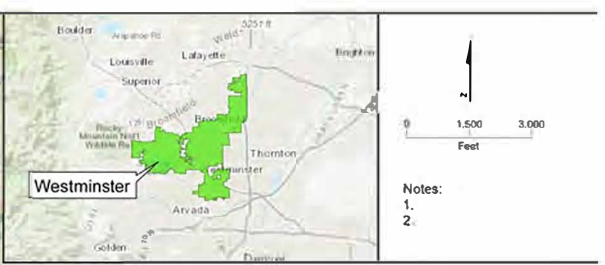
50+ potential areas originally identified (based on fatal flaw criteria)





LEGEND

- Workshop Candidate Locations
- Water Treatment Facilities
- Westminister Boundary
- 36" Raw Water Pipeline to Northwest WTF
- 36" Raw Water Pipeline to Semper WTF
- 42" Raw Water Pipeline to Semper WTF
- Standley Lake Bypass Pipeline
- Brookhill Focus Area
- Church Ranch Focus Area
- Downtown Westminister Focus Area
- 100yr Floodway
- 100 yr
- 500 yr



Candidate Site Locations
Water 2025 Site Selection
City of Westminister

**DRAFT
WORK
PRODUCT**

